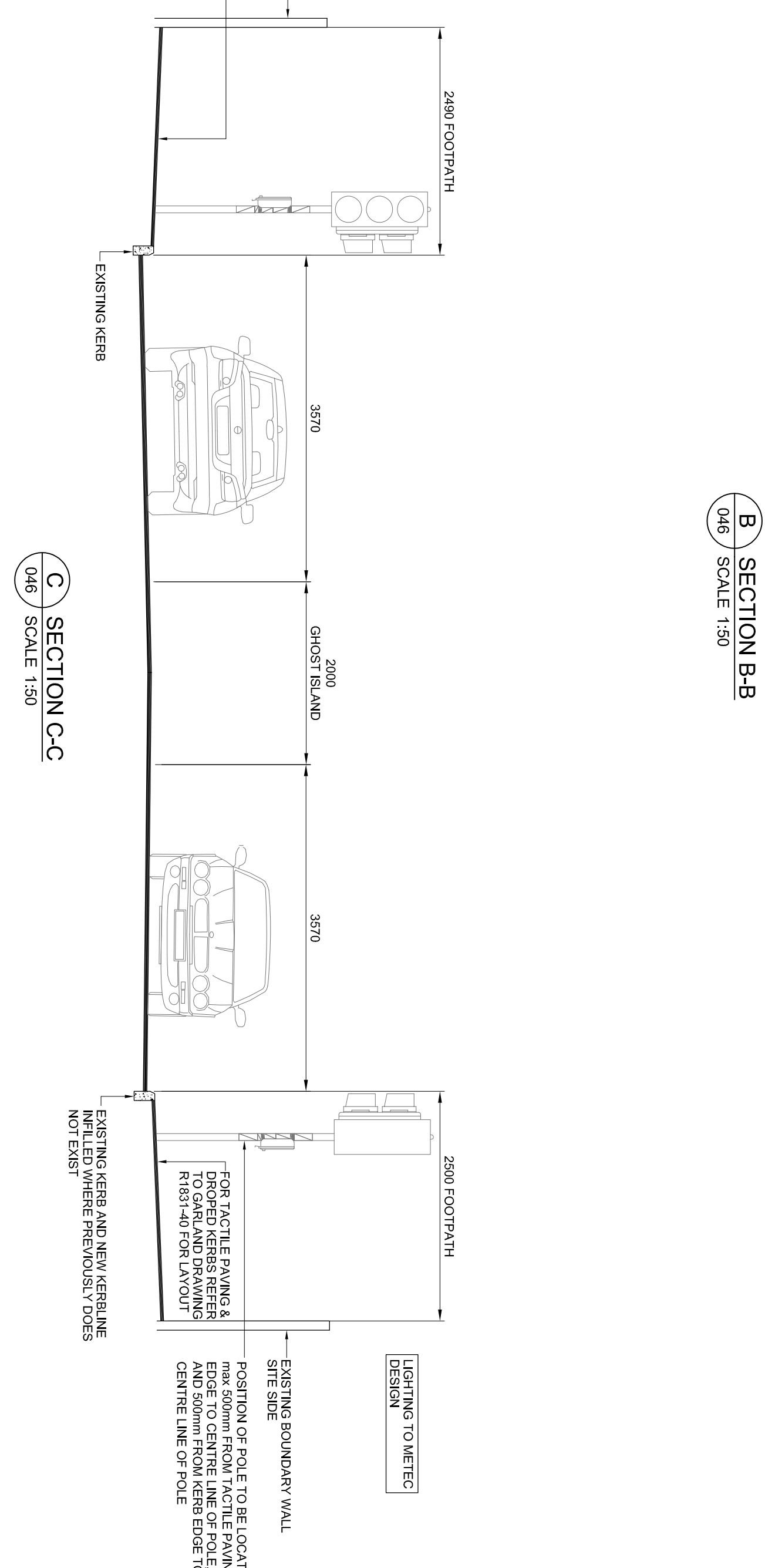
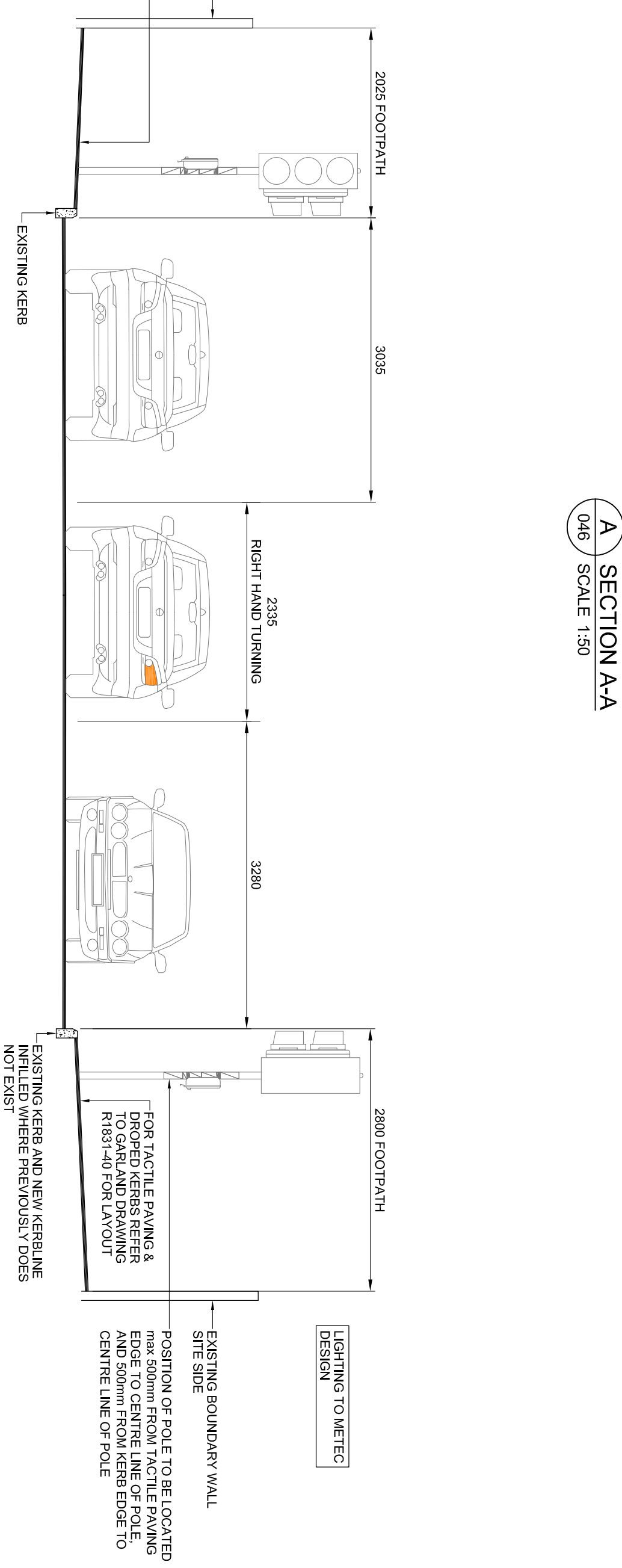
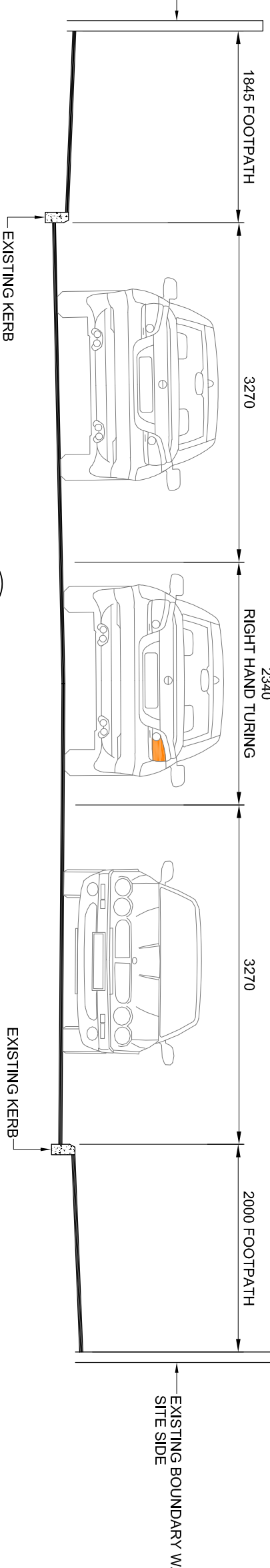


NOTES

1. THIS DRAWING IS TO BE READ IN CONJUNCTION WITH THE SPECIFICATIONS AND ALL RELEVANT ARCHITECTS AND SERVICES ENGINEERS DRAWINGS.
2. ALL DIMENSIONS UNLESS OTHERWISE SPECIFIED ARE IN METERS.
3. ALL LEVELS TO BE CHECKED ON SITE BY THE CONTRACTOR AND ANY DISCREPANCIES (DIMENSIONS) SHALL BE REPORTED TO THE ENGINEER PRIOR TO COMMENCEMENT OF WORK.
4. ALL ROAD SIGNS AND MARKINGS SHALL BE TO THE DEPARTMENT OF TRANSPORT TRAFFIC SIGNS MANUAL.
5. ALL ROAD SIGNS AND MARKINGS ARE TO CONFORM TO THE DEPARTMENT OF TRANSPORT TRAFFIC SIGNS MANUAL.

THIS DRAWING AND SPECIFICATIONS ARE THE PROPERTY OF GARLAND ARCHITECTS AND SERVICES. NO PART OF THIS DOCUMENT MAY BE REPRODUCED OR TRANSMITTED IN ANY FORM OR BY ANY MEANS, ELECTRONIC OR MECHANICAL, INCLUDING PHOTOCOPYING, RECORDING, OR BY ANY INFORMATION STORAGE AND RETRIEVAL SYSTEM, WITHOUT THE WRITTEN PERMISSION OF THE CONSULTING ENGINEER OR ARCHITECT. THE CONSULTING ENGINEER OR ARCHITECT ACCEPTS NO LIABILITY FOR ANY DAMAGE OR LOSS OF PROFITS, BUSINESS, OR REPUTATION, OR FOR ANY SPECIAL, CONSEQUENTIAL, OR INCIDENTAL DAMAGES, ARISING OUT OF THE USE OF THIS DOCUMENT.



REV	DATE	DESCRIPTION	DWG. NO.	APP. BY

CLIENT: BALLYMOUNT PROPERTIES LTD.
 ARCHITECT: RKD ARCHITECTS

GARLAND
 DUBLIN LIMERICK WATERFORD INTERNATIONAL
 1-856-856856 1-856-856856 1-856-856856
 info@garland.ie www.garland.ie

PROJECT: ESSENTIAL AND NEIGHBOURHOOD CENTRE DEVELOPMENT (PHASE 1)
 TITLE: HOSPITAL STREET ROAD CROSS SECTIONS

PLANNING APPLICATION
 DRAWN: BF DES. BY: JN
 CHK. BY: JN APP. BY: KR
 DATE: 16/03/18 JOB NO: R1831
 AT SCALE: 1:50

Dwg. No. 046 REV 1st