

1. THIS DRAWING IS TO BE READ IN CONJUNCTION WITH THE SPECIFICATIONS AND ALL RELEVANT ARCHITECTS AND SERVICES.

 2. DO NOT SCALE. USE DIMENSIONS ONLY.

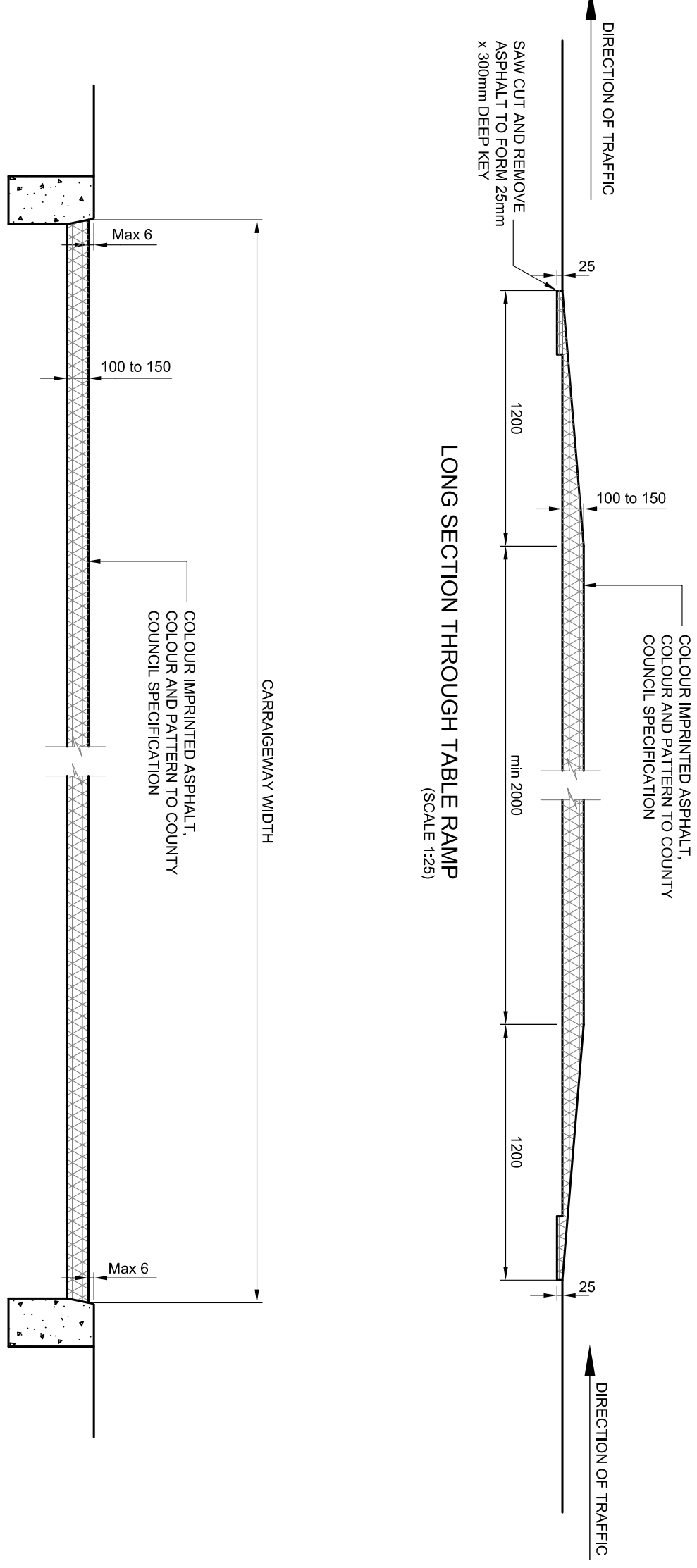
 3. ALL LEVELS TO BE CHECKED ON SITE BY THE CONTRACTOR AND ANY PRIOR TO CONSTRUCTION SHALL BE REPORTED TO THE ENGINEER.

 4. ALL LEVELS ARE TO ORDNANCE DATUM (M.A.S.L.)

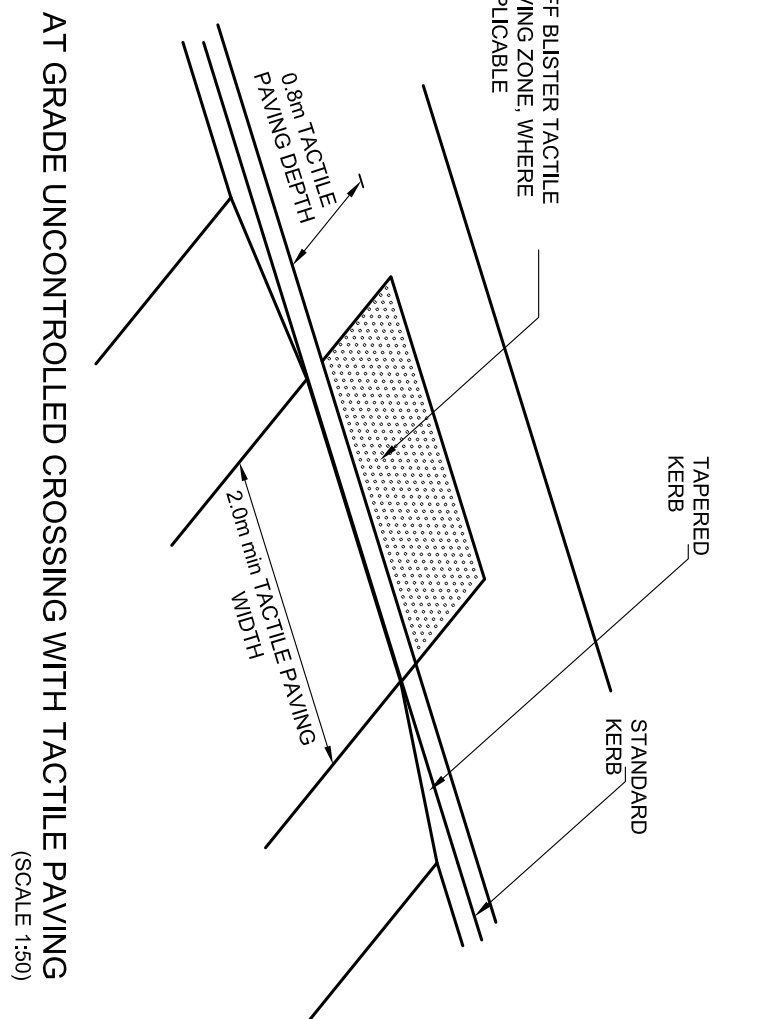
NOTE

 GRILES TO BE INSTALLED UPSTREAM (BOTH SIDES)

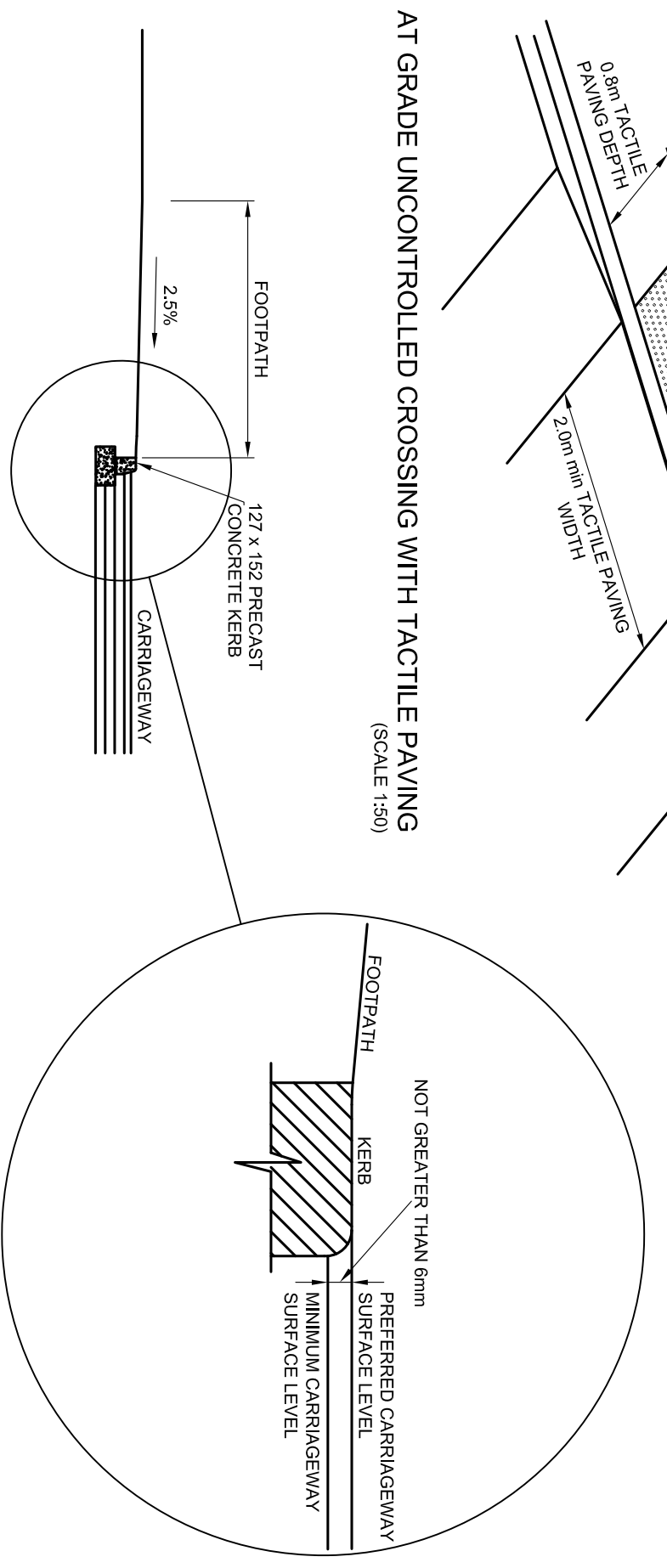
 TACTILE PAVERS - BUSTER ROWS PARALLEL TO KERB LINE



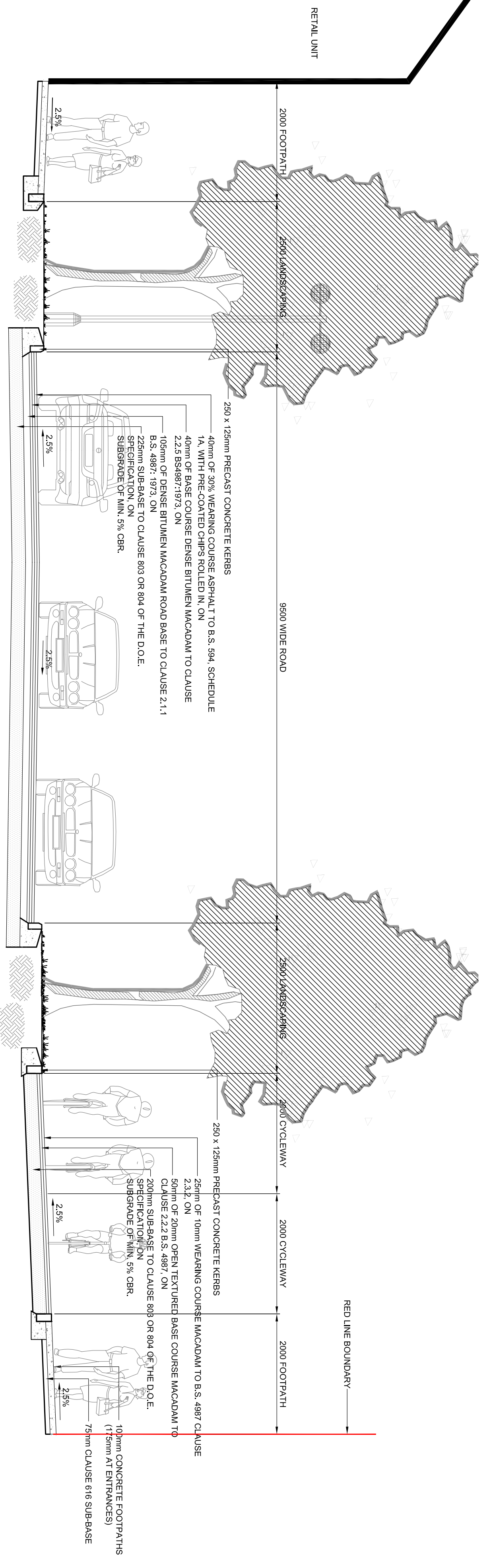
CROSS SECTION THROUGH TABLE RAMP (SCALE 1:25)



AT GRADE UNCONTROLLED CROSSING WITH TACTILE PAVING (SCALE 1:50)



AT GRADE CROSSING WITH TACTILE PAVING (SCALE 1:50)



SECTION 1-1 THROUGH 9.5m WIDE ROAD (SCALE 1:50)

REV.	DATE	DESCRIPTION	DWG. NO.	APP. BY

CLIENT: BALLYMOUNT PROPERTIES LTD.
ARCHITECT: R&D ARCHITECTS
PROJECT: RESIDENTIAL AND NEIGHBOURHOOD CENTRE DEVELOPMENT (PHASE 1)
TITLE: PHASE 1 ROAD CROSS SECTIONS
SHEET 1 OF 2
STATUS: PLANNING APPLICATION
DATE: 18/07/18
SCALE: 1:50, 1:25 @ A1
DRG. NO.: 026
REV.: 1st

GARLAND

 0 URBAN L.L.M. & C. K. V.A.T.E.R.F.O.R.D. I.N.T.E.R.N.A.T.I.O.N.A.L.
 11, BALLYMOUNT ROAD, DUBLIN 4, IRELAND
 E: info@garland.ie W: www.garland.ie