


All dimensions to be checked on site. Figured dimensions take preference over scaled dimensions. Any errors or discrepancies to be reported to the Architects. This drawing may not be edited or modified by the recipient.

*Copyright and ownership of this drawing is vested in RKD Architects, whose prior written consent is required for its use, reproduction or for publication to any third party. All rights reserved by the law of copyright and by international copyright conventions are reserved to RKD Architects and may be protected by court proceedings for damages and/or injunctions and costs.

Notes:

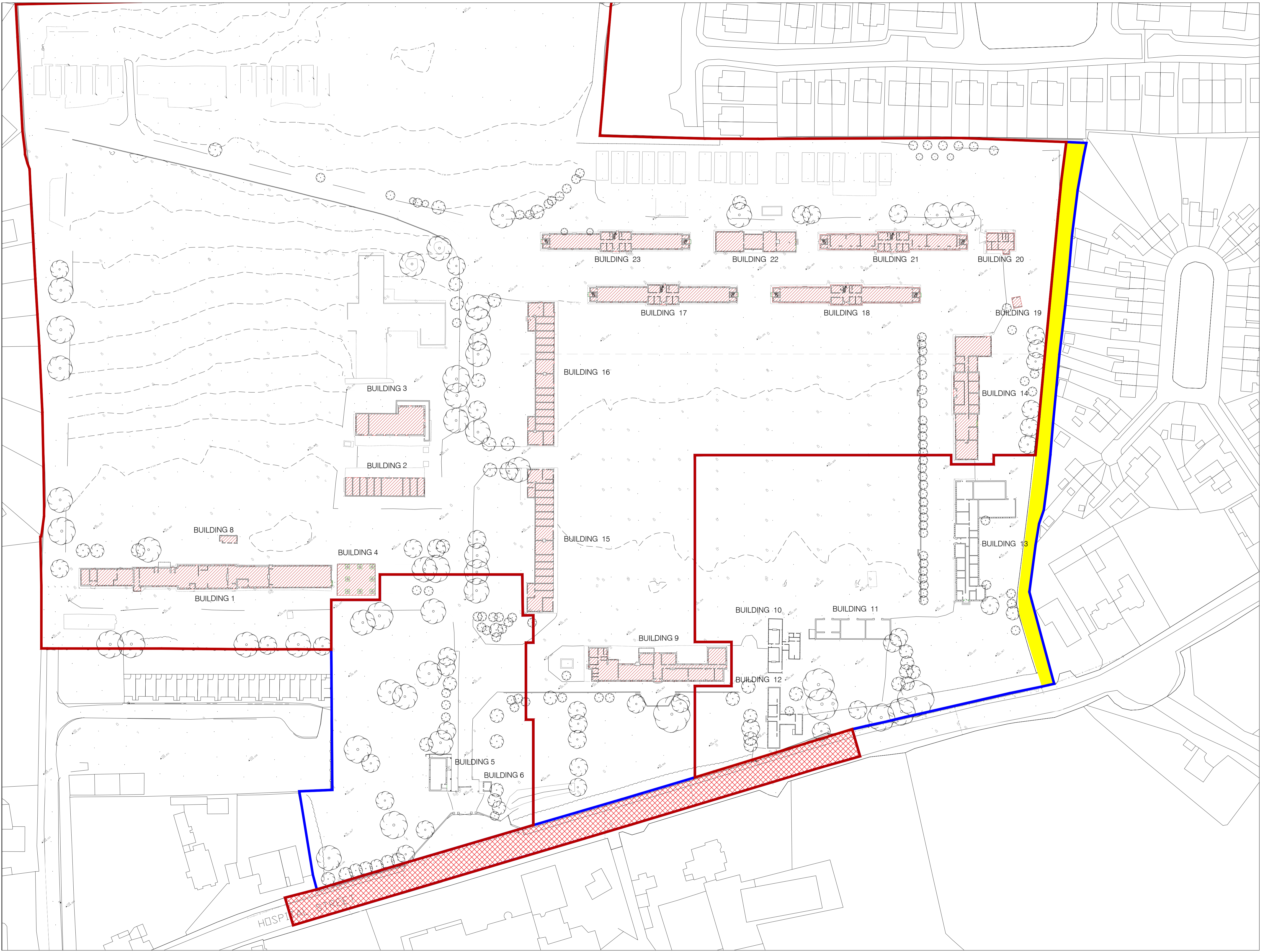
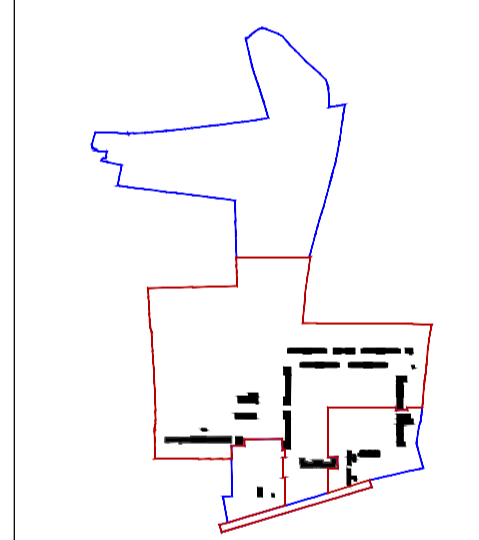


— SITE BOUNDARY
 — SUBJECT TO SEPARATE PLANNING APPLICATION

AREA OF PROPOSED WORKS ON ROAD OUTSIDE THE OWNERSHIP OF THE APPLICANT SHOWN HATCHED RED

SITE LEGEND
 BUILDINGS (TO BE DEMOLISHED)
 WAYLEAVE

KEY PLAN
 SITE AREA



REV	DATE	CHK BY	DESCRIPTION

CLIENT
 BALLYMOUNT PROPERTIES LTD.

STATUS
PLANNING

PROJECT
 RESIDENTIAL AND NEIGHBOURHOOD CENTRE DEVELOPMENT (PHASE 1)

PROJECT ADDRESS
 FORMER MAGEE BARRACKS SITE KILDARE TOWN

DWG TITLE
 DEMOLITION PLAN

DWG NO
 A1050

JOB NO
 16034

DATE
 23/03/2018

RKD Architects
 Project Managers Interior Designers
 59 Northumberland Road
 Ballsbridge
 Dublin 4
 Tel +353 1 668 1055
 Fax +353 1 668 3099
 W www.rkdarchitects.com
 E info@rkdarchitects.com

HOSP